

































Home Link Assignment # 1 - SIGNS







1		<p>What does this road sign mean?</p> <p>A. Construction zone</p> <p>B. Bumpy or uneven pavement ahead</p> <p>C. Bridge or viaduct</p> <p>D. Factory ahead, slow down</p>	
2		<p>A. Pavement has been milled or grooved. Your vehicle's stopping ability may be affected, so obey the speed limit and drive with extra caution</p> <p>B. Pavement is slippery when wet. Slow down and drive with caution</p> <p>C. Slow down to prevent hydroplaning</p> <p>D. Paved surface ends ahead</p>	
3		<p>A. School zone</p> <p>B. Do not pass any vehicles within 30 metres of a pedestrian crossing</p> <p>C. Uneven pavement ahead</p> <p>D. Construction zone</p>	
4		<p>A. Intersection with unpaved ahead</p> <p>B. Railway crossing ahead</p> <p>C. Bridge crossing ahead</p> <p>D. None of the above</p>	
5		<p>A. The bridge ahead lifts or swings to allow boats to pass</p> <p>B. Narrow road ahead</p> <p>C. Airport</p> <p>D. Hotel</p>	
6		<p>A. Narrow road ahead</p> <p>B. Road slippery when wet</p> <p>C. Hidden intersection ahead</p> <p>D. Winding road</p>	







7		<p>A. Snowmobile parking only</p> <p>B. Snowmobiles may use this road</p> <p>C. Snowmobiles may not use this road</p> <p>D. Snowmobiles repair shop ahead</p>	
8		<p>A. School zone</p> <p>B. When a school bus arm swings out with red lights flashing, you must stop and are prohibited from passing</p> <p>C. Construction sign</p> <p>D. Stop sign ahead</p>	
9		<p>A. Deer are welcome</p> <p>B. Deer regularly cross, be alert for animals</p> <p>C. No honking at animals</p> <p>D. Zoo ahead</p>	
10		<p>A. Horse racing</p> <p>B. Housing</p> <p>C. Hills</p> <p>D. Hospitals</p>	
11		<p>A. Bumpy road ahead</p> <p>B. Maximum truck clearance height</p> <p>C. School zone ahead</p> <p>D. Watch for falling rocks</p>	
12		<p>A. Watch for pedestrians</p> <p>B. A hiking trail</p> <p>C. Playground zone</p> <p>D. School zone</p>	




13		<p>A. Winding road ahead</p> <p>B. Pass other traffic on the right</p> <p>C. Keep to the right of the traffic island</p> <p>D. Road turns right then left</p>	
14		<p>A. Slight bend or curve in the road ahead</p> <p>B. This lane exits to the right</p> <p>C. Keep to the right lane if there is faster traffic</p> <p>D. None of the above</p>	
15		<p>A. No bicycles allowed on this road</p> <p>B. Bicycles are allowed on this road</p> <p>C. No parking</p> <p>D. No stopping</p>	
16		<p>A. You will get a ticket if you do not obey traffic signals</p> <p>B. Stop for red light at intersection</p> <p>C. Red light camera at intersection</p> <p>D. Police officers at intersection</p>	
17		<p>A. Keep right</p> <p>B. Stay to the right of the centre island</p> <p>C. Guides drivers around sharp curves in the road</p> <p>D. None of the above</p>	
18		<p>A. Shows distances to towns or cities</p> <p>B. Shows directions to nearby towns or cities</p> <p>C. Indicates an upcoming railway crossing</p> <p>D. Shows the upcoming roundabout exits and where they will take you</p>	
19		<p>A. School zone sign</p> <p>B. Children playing in residential area</p> <p>C. Playground zone</p> <p>D. Direction sign for children</p>	






20		<p>A. During school hours when the yellow lights are flashing, follow the speed limit shown</p> <p>B. It is a warning sign</p> <p>C. Watch for cross guard only</p> <p>D. Watch for children only</p>	
21		<p>A. End of highway: you must move into right-hand lane</p> <p>B. You may exit if you remain in the right-hand lane</p> <p>C. Two-way left lane</p> <p>D. You must not drive in right-hand lane under any circumstances</p>	
22		<p>A. You may pass me</p> <p>B. I am turning right</p> <p>C. I am slowing or stopping</p> <p>D. I am turning left</p>	
23		<p>A. You must not make a U-turn</p> <p>B. No right turn permitted</p> <p>C. Road slippery when wet</p> <p>D. No left permitted</p>	
24		<p>A. Merging traffic ahead</p> <p>B. Hidden intersection</p> <p>C. No left turns</p> <p>D. Road branching off ahead</p>	
25		<p>A. No parking</p> <p>B. No left turns</p> <p>C. Bicycle crossing ahead</p> <p>D. Bicycles are not allowed</p>	
26		<p>A. Do not block intersection</p> <p>B. Watch for falling rocks</p> <p>C. School zone</p> <p>D. Paved surface ends ahead</p>	

27		<p>A. Pass at any time</p> <p>B. Never pass</p> <p>C. Pass if the way is clear</p> <p>D. Pass only during daylight hours</p>	
28		<p>A. Railway crossing ahead</p> <p>B. Traffic signal ahead</p> <p>C. Stop sign 150 metres (500 feet) ahead</p> <p>D. Bump 120 metres (400 feet) ahead</p>	
29		<p>A. I am slowing or stopping</p> <p>B. I am stopping</p> <p>C. I am turning right</p> <p>D. I am turning left</p>	
30		<p>A. School zone</p> <p>B. School with playground</p> <p>C. Hidden intersection</p> <p>D. A hidden school bus stop ahead, slow down, drive with extra caution, watch for children and school buses with flashing red lights</p>	
31		<p>A. Snowmobiles not allowed</p> <p>B. Snowmobiles cross this road</p> <p>C. Snowmobile repair shop ahead</p> <p>D. Snowmobile parking</p>	
32		<p>A. Roundabout is 300 meters ahead</p> <p>B. U-turns permitted ahead</p> <p>C. Keep right</p> <p>D. None of the above</p>	







33		<p>A. Maximum speed of 50 km/h from this sign to the next one</p> <p>B. Speed limit for rural school zones</p> <p>C. End of 50 km/h zone</p> <p>D. Speed limit changes ahead, with maximum speed of 50 km/h</p>	
34		<p>A. Destination board</p> <p>B. Pedestrian control sign</p> <p>C. Provincial park</p> <p>D. School zone; watch for children playing</p>	
35		<p>A. Intersection ahead</p> <p>B. Hidden intersection ahead</p> <p>C. Railway crossing ahead</p> <p>D. Narrow road ahead</p>	
36		<p>A. Do not turn at the intersection, except during the times posted</p> <p>B. Do not turn during the times shown</p> <p>C. U-turn is prohibited, except during the times posted</p> <p>D. Do not turn left at the intersection</p>	
37		<p>A. No trucks</p> <p>B. Permissive sign</p> <p>C. Route for large trucks</p> <p>D. Truck route</p>	
38		<p>A. Construction sign to slow down, obey flagman's direction</p> <p>B. This sign warns of road work operation ahead</p> <p>C. Regulatory sign; reduce speed</p> <p>D. A construction sign replacing flagman on duty</p>	

39		<p>A. Paved surface ends ahead</p> <p>B. Narrow bridge ahead</p> <p>C. The road ahead is split</p> <p>D. intersection ahead</p>	
40		<p>A. Speed limit changes ahead</p> <p>B. Maximum safe speed on ramp</p> <p>C. Maximum safe speed for the curve</p> <p>D. Shown maximum speed limit on the highway outside of a city, town, village or build-up area</p>	
41		<p>A. Passing is not allowed</p> <p>B. You are approaching steep hill</p> <p>C. Hidden intersection ahead</p> <p>D. Right lane ends</p>	
42		<p>A. Slow moving vehicle ahead</p> <p>B. Head end street ahead</p> <p>C. Yield right-of-way</p> <p>D. Stop sign ahead</p>	
43		<p>A. Divided highway ends. Traffic travels in both directions on the same road ahead.</p> <p>B. Right lane ends ahead. If you are in the right-hand lane, you must merge safely with traffic in the lane to the left.</p> <p>C. Pavement narrows ahead</p> <p>D. Lane ahead is closed for roadwork. Obey the speed limit and merge with traffic in the open lane.</p>	
44		<p>A. Maximum speed limit at night</p> <p>B. Maximum safe speed on the shoulder</p> <p>C. Maximum safe speed for the curve</p> <p>D. Recommended speed in the construction zone</p>	

45		<p>A. Steep hill ahead</p> <p>B. Bumpy road ahead</p> <p>C. Pavement ends 500 feet ahead</p> <p>D. Safety check ahead</p>	
46		<p>A. Sharp bend or turn in the road ahead</p> <p>B. Keep to the right of the traffic island</p> <p>C. The driver in this lane must turn right</p> <p>D. Traffic must travel in one direction only</p>	
47		<p>A. Right lane is for faster traffic</p> <p>B. Slow traffic must keep right</p> <p>C. Slow down when you are in the right lane</p> <p>D. None of the above</p>	
48		<p>A. No trucks allowed</p> <p>B. Steep hill ahead</p> <p>C. Watch for falling rocks</p> <p>D. Passing is not allowed</p>	
49		<p>A. No U-turns</p> <p>B. Hidden intersection</p> <p>C. Merge with traffic, traffic on two roads are equally responsible to merge correctly</p> <p>D. No left turns</p>	
50		<p>A. Yield right of-way</p> <p>B. Slow moving vehicle</p> <p>C. Stop sign ahead</p> <p>D. Dead end street ahead</p>	

51		<p>A. End of highway, you must move into right-hand lane</p> <p>B. You must exit if you remain in right-hand lane</p> <p>C. You may exit if you remain in right-hand lane</p> <p>D. You must not drive in right-hand lane under any circumstances</p>	
52		<p>A. Uncontrolled intersection</p> <p>B. Pedestrian Crossing</p> <p>C. Do not Enter</p> <p>D. Railway Crossing</p>	
53		<p>A. You are approaching a one-way street</p> <p>B. Divided highway ahead</p> <p>C. Pavement narrows</p> <p>D. Hidden intersection ahead</p>	
54		<p>A. Keep to left</p> <p>B. Keep to right</p> <p>C. Keep out (Do not enter)</p> <p>D. Do not pass on this road</p>	
55		<p>A. Lane usage sign permitting all turns, including left turns</p> <p>B. Advance warning of danger</p> <p>C. No Parking from arrows to corner</p> <p>D. Lane usage sign meaning right turn only</p>	

56		<p>A. Bicycle crossing ahead</p> <p>B. No pedestrians allowed on this road</p> <p>C. This road is an official bicycles route</p> <p>D. This lane is for bicycles only</p>	
57		<p>A. Winding road ahead</p> <p>B. No parking at all times</p> <p>C. No standing</p> <p>D. Facilities accessible by wheelchair</p>	
58		<p>A. Keep to the left</p> <p>B. Danger, road ends</p> <p>C. Danger, sharp turn</p> <p>D. Winding road ahead</p>	
59		<p>A. Road work ahead</p> <p>B. Survey crew working ahead</p> <p>C. Traffic control person ahead</p> <p>D. Watch for pedestrians</p>	
60		<p>A. Shopping ahead</p> <p>B. Rest area ahead</p> <p>C. Hazard, the downward line indicates the side on which you may safely pass</p> <p>D. Hazard, the downward line indicates the side on which you may not safely pass</p>	
61		<p>A. Road work ahead</p> <p>B. Watch for pedestrians and be prepared to share the road with them</p> <p>C. Traffic control person ahead. Drive slowly and watch for instructions.</p> <p>D. Survey crew working on the road ahead</p>	

62		<p>A. A school crossing ahead, follow the directions of the crossing guard or school safety patroller</p> <p>B. Passing is not allowed</p> <p>C. Watch for people with disabilities</p> <p>D. Wheelchair crossing</p>	
63		<p>A. Slow down and drive with increased caution</p> <p>B. Slow down and, if necessary, yield right-of-way to cars approaching from the left or right.</p> <p>C. Stop sign ahead. Slow down and drive through the intersection with caution, if you see other vehicles.</p> <p>D. Stop and yield the right-of-way to passing vehicles from both directions.</p>	
64		<p>A. Do not stop in the area between the signs, even for a moment</p> <p>B. Do not park in the area between the signs</p> <p>C. Do not stop your vehicle except to load or unload passengers or merchandise</p> <p>D. Do not stand in the area between the signs</p>	
65		<p>A. Road branching off ahead</p> <p>B. Keep to the right lane, except when passing on two-lane sections where climbing or passing lanes are provided.</p> <p>C. Slight bend or curve in the road ahead</p> <p>D. Keep to the right of the traffic island</p>	
66		<p>A. Narrow bridge ahead</p> <p>B. Road under construction</p> <p>C. Divided highway ends</p> <p>D. The road is separated by a median ahead; keep to the right</p>	
67		<p>A. You are approaching a railroad crossing</p> <p>B. You are approaching a hospital zone</p> <p>C. You are approaching a pedestrian crosswalk</p> <p>D. You are approaching a four-way intersection</p>	

68



- A. Yield to the right
- B. Road turns to the right
- C. Slight bend or curve in the road ahead
- D. Closed lane